







MGAHINGA GORILLA NATIONAL PARK

Boundaries & trails

- International boundary 
- Park boundary 
- Park Trail 
- Other path 

Vegetation

Dotted patterns indicate mixture of vegetation.

- Afromontane 
- Tree Heathers 
- Montane Forest 
- Bamboo 
- Montane Woodland 
- Former Farmland 

MGNP Trails

Route	Round trip	Altitude gain
Mt. Sabinyo	4 hours	1300m
Mt Gahinga	6 hours	1100m
Garama Cave	3 hours	-
Mt. Muhuvura	8 hours	1793m
Batwa Trail	5 hours	-

